



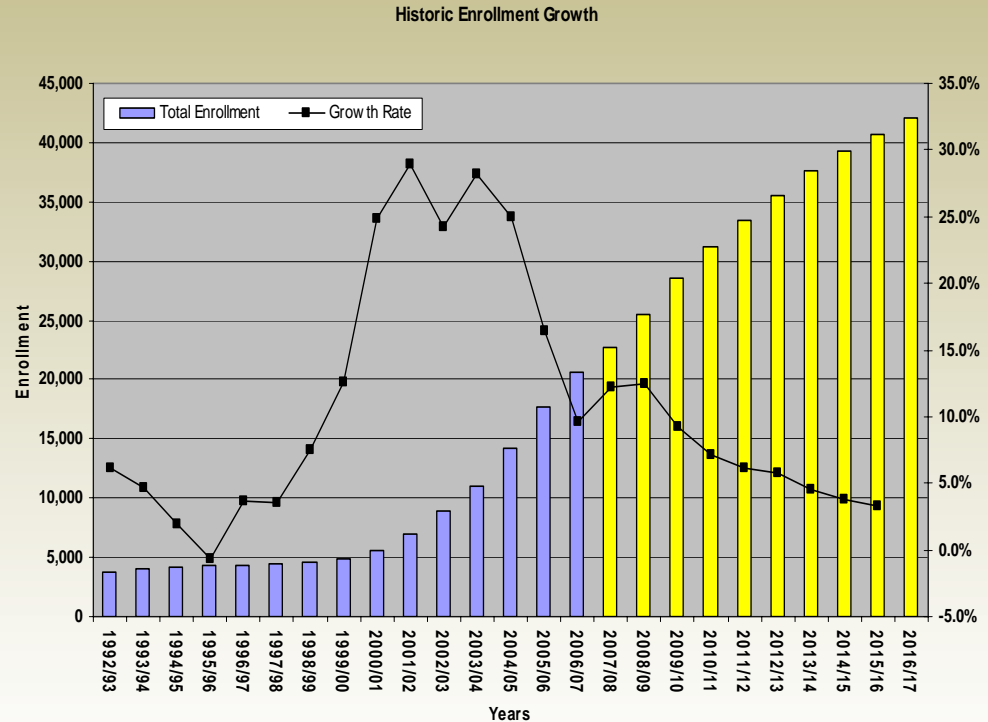
Boundary Proposal 2007-2008

Mr. Scott Thompson

Mr. Vern Wolfley

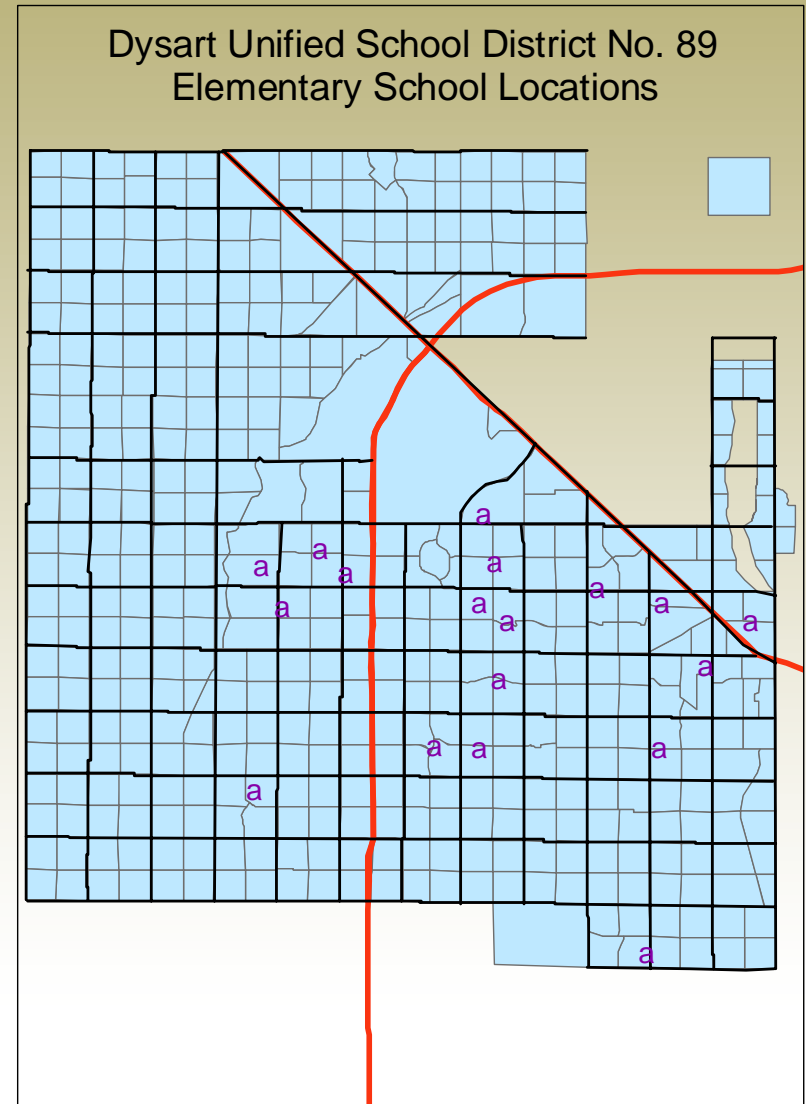
Why Boundary Changes?

- **Fast Growing School District**
- **District Enrollment over the last 5 years is 25% or Greater.**
- **Two New Elementary Schools for SY 07-08**
- **Building Capacity & Classroom Size**



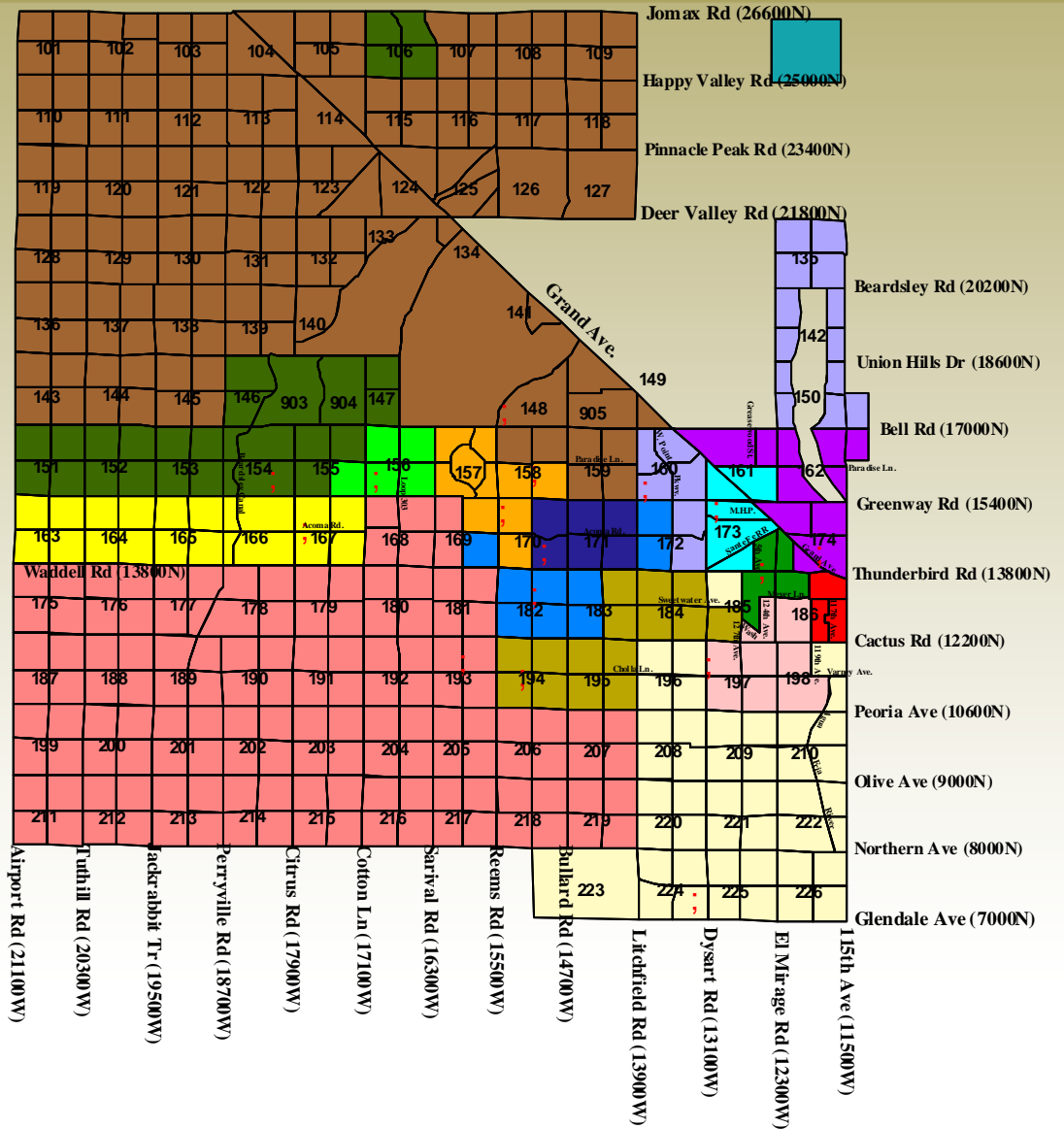
District Goals

- **Create Community Schools**
- **Promote Equity for Student Learning in all Schools**
- **Implement Specialized Programs at Selected Sites**
- **Reduce Student Movement in the Short/Long Term**



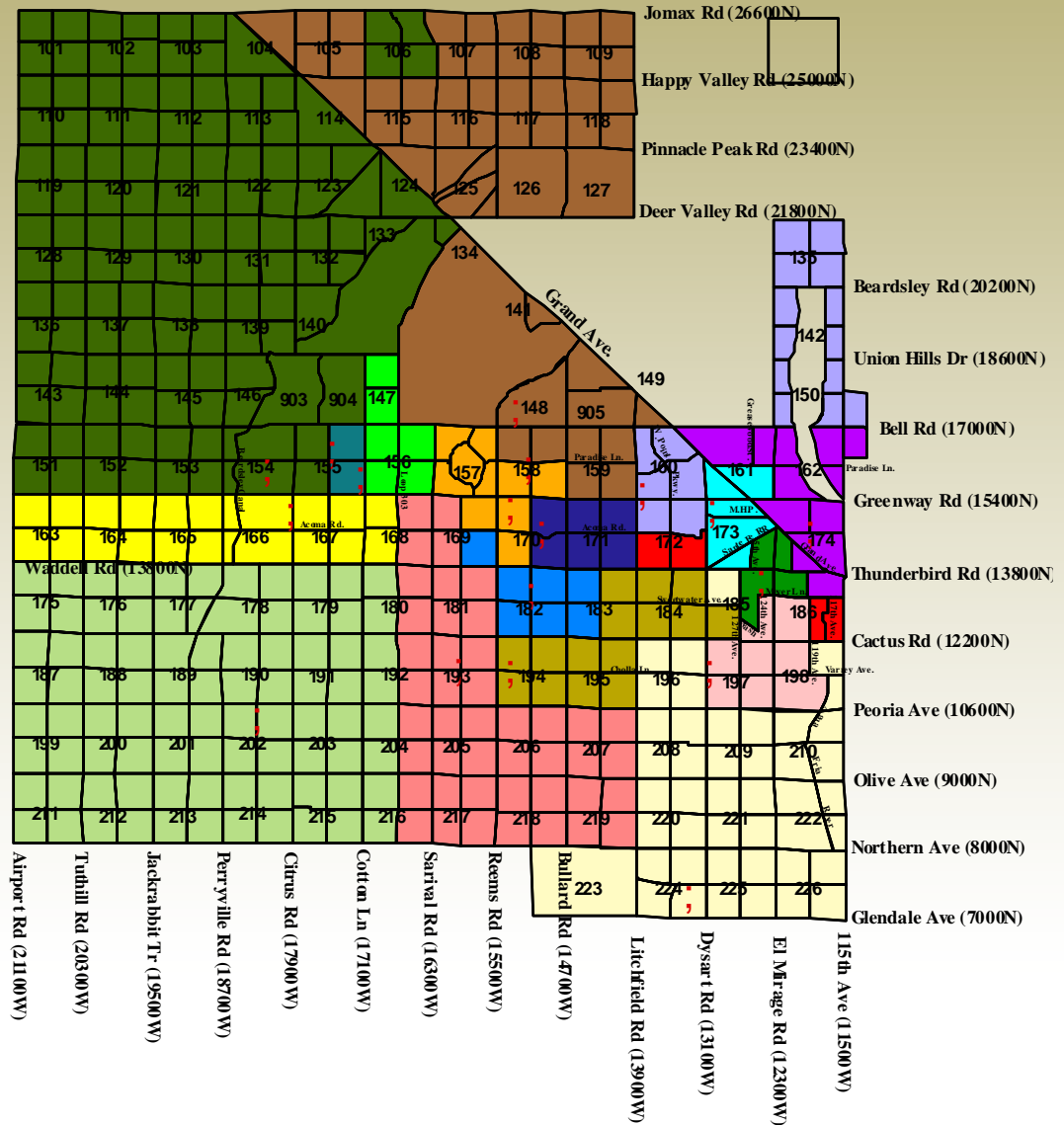
Current Boundaries SY 2006-07

- 1-Dysart
- 2-El Mirage
- 3-Luke
- 4-Surprise
- 5-Kingswood
- 6-West Point
- 7-Countryside
- 8-Ashton Ranch
- 9-Cimarron Springs
- 10-Marley Park
- 11-Thompson Ranch
- 12-Sunset Hills
- 13-Rancho Gabriela
- 14-Sonoran Heights
- 15-Western Peaks
- 16-Parkview



Proposed Boundaries SY 2007-08

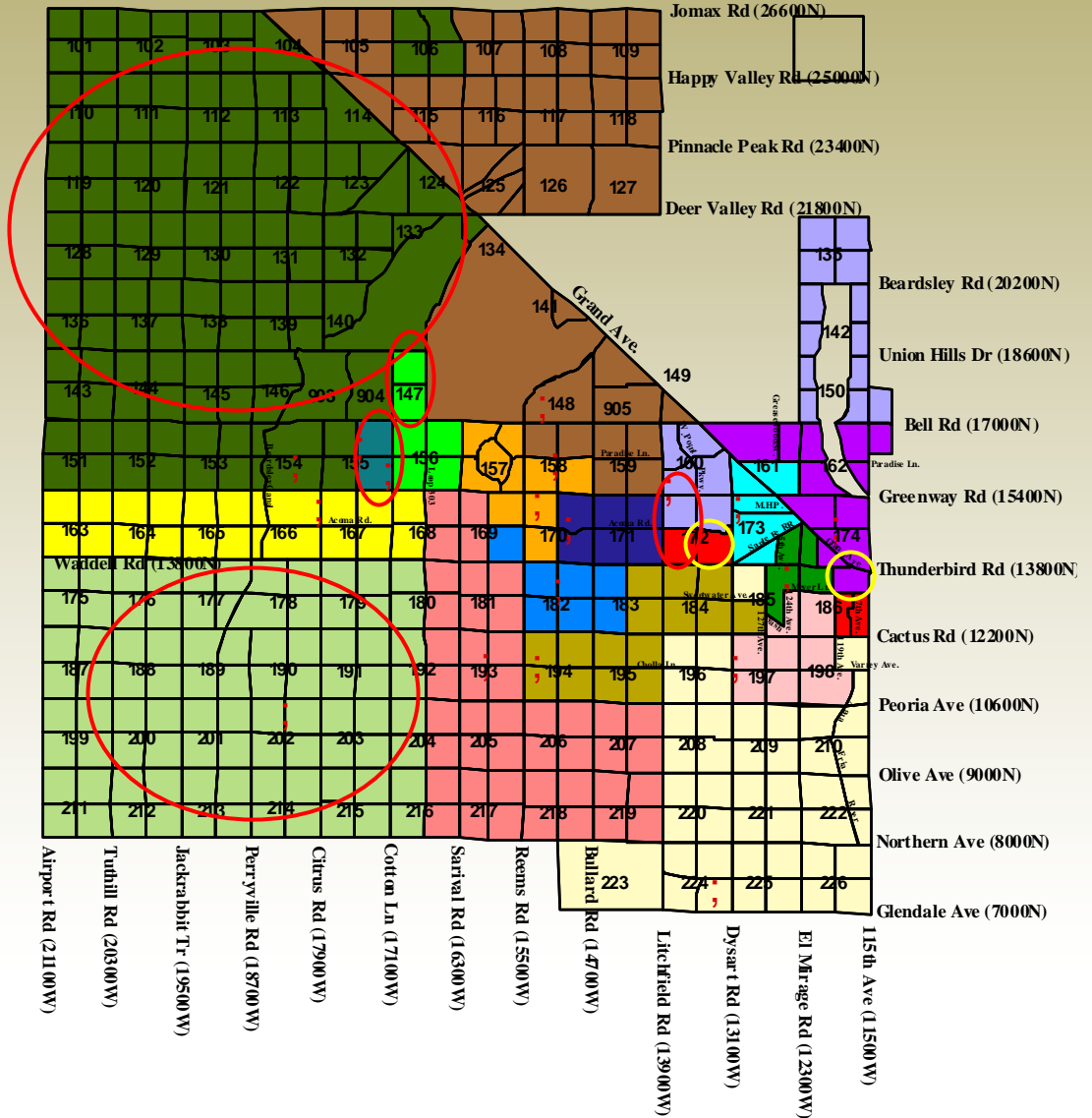
- UnAssigned
- 1-Dysart
- 2-El Mirage
- 3-Luke
- 4-Surprise
- 5-Kingswood
- 6-West Point
- 7-Countryside
- 8-Ashton Ranch
- 9-Cimarron Springs
- 10-Marley Park
- 11-Thompson Ranch
- 12-Sunset Hills
- 13-Rancho Gabriela
- 14-Sonoran Heights
- 15-Western Peak
- 16-Parkview
- 17-Elementary # 17
- 18-Elementary # 18



Proposed Boundaries SY 2007-08

Areas of Change

- UnAssigned
- 1-Dysart
- 2-El Mirage
- 3-Luke
- 4-Surprise
- 5-Kingswood
- 6-West Point
- 7-Countryside
- 8-Ashton Ranch
- 9-Cimarron Springs
- 10-Marley Park
- 11-Thompson Ranch
- 12-Sunset Hills
- 13-Rancho Gabriela
- 14-Sonoran Heights
- 15-Western Peak
- 16-Parkview
- 17-Elementary # 17
- 18-Elementary # 18



Proposed Boundaries SY 2007-08

Areas of Change

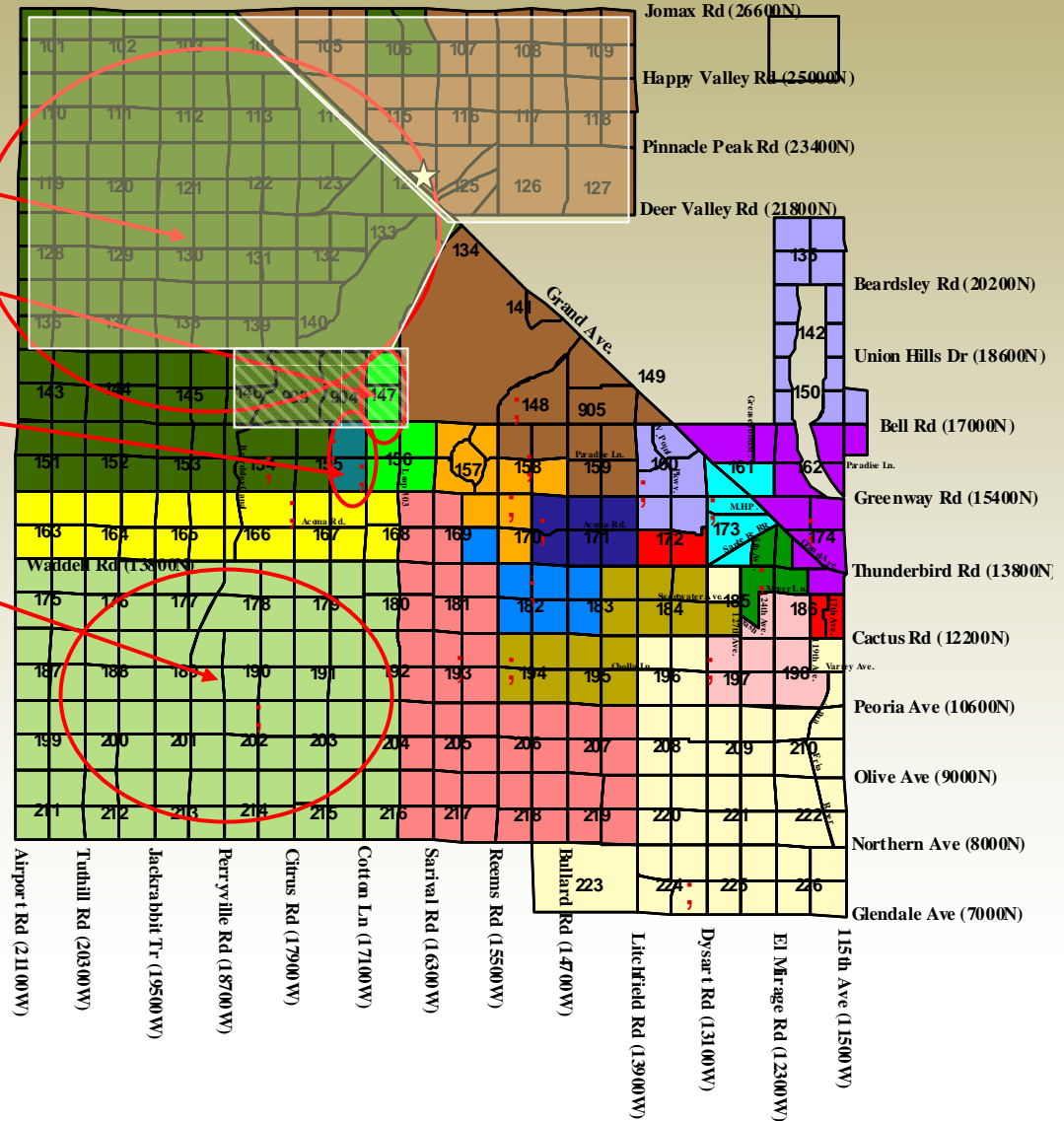
- UnAssigned
- 1-Dysart
- 2-El Mirage
- 3-Luke
- 4-Surprise
- 5-Kingswood
- 6-West Point
- 7-Countryside
- 8-Ashton Ranch
- 9-Cimarron Springs
- 10-Marley Park
- 11-Thompson Ranch
- 12-Sunset Hills
- 13-Rancho Gabriela
- 14-Sonoran Heights
- 15-Western Peak
- 16-Parkview
- 17-Elementary # 17
- 18-Elementary # 18

Affects 167 Students

Affects 259 Students

Affects 396 Students

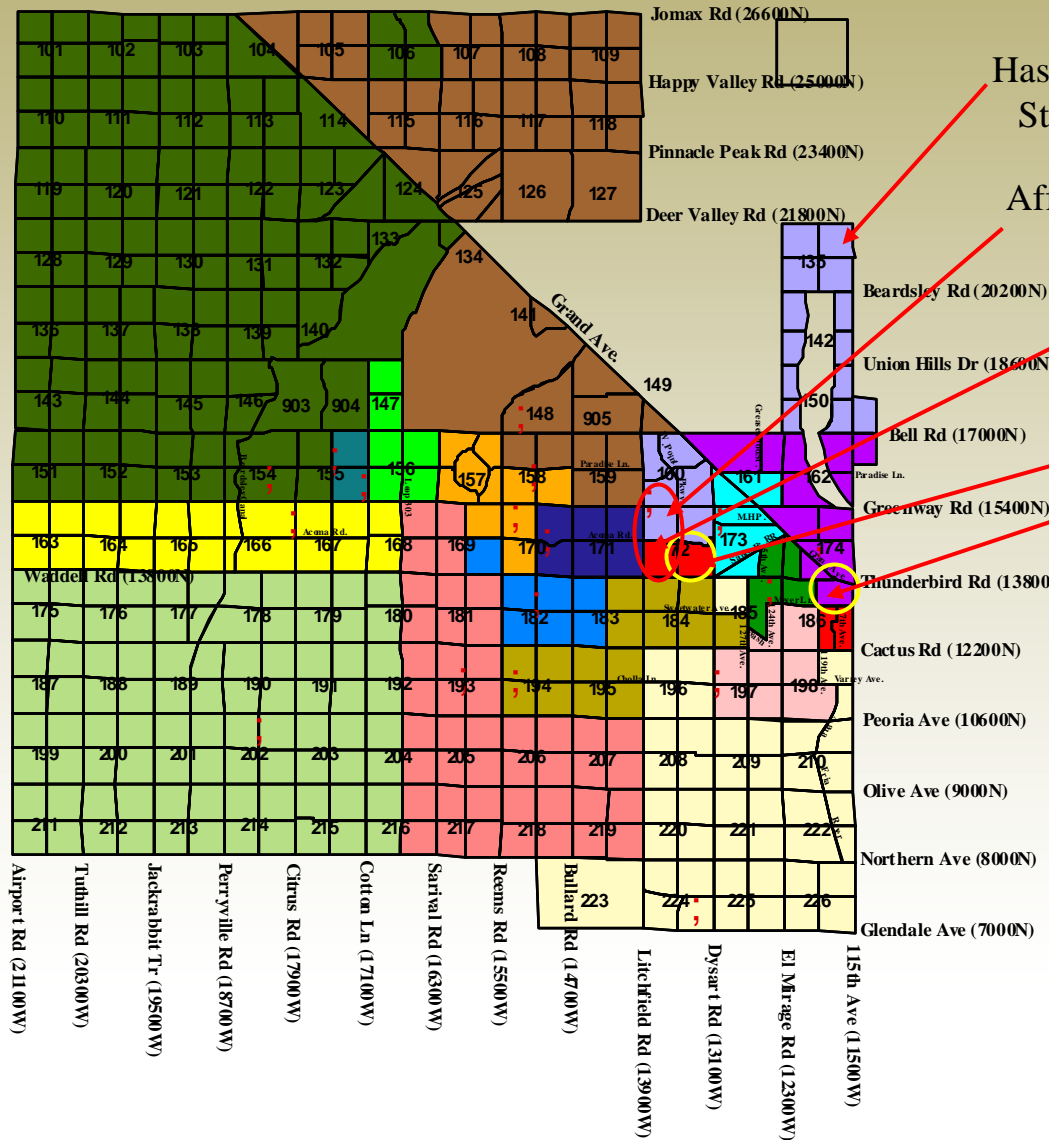
Affects 460 Students



Proposed Boundaries SY 2007-08

Areas of Change

- UnAssigned
- 1-Dysart
- 2-El Mirage
- 3-Luke
- 4-Surprise
- 5-Kingswood
- 6-West Point
- 7-Countryside
- 8-Ashton Ranch
- 9-Cimarron Springs
- 10-Marley Park
- 11-Thompson Ranch
- 12-Sunset Hills
- 13-Rancho Gabriela
- 14-Sonoran Heights
- 15-Western Peak
- 16-Parkview
- 17-Elementary # 17
- 18-Elementary # 18



Has only 50 Students

Affects 194 Students

Affects 154 Students

Affects 255 Students

Affects 146 Students



Proposed Boundaries SY 2007-08

Areas of Change

- Litchfield Manor Grid 172A – 194 Students from Marley Park to West Point (Students attend Marley Park for 2 years)
- Litchfield Manor Grid 172C – 154 Students from Marley Park to Parkview (Students attend Marley Park for 2 years)
- Roseview Grid 172D – 255 Students from West Point to Parkview (Students attended West Point for 5 years)
- Grid 186B – 146 Students from Parkview to Thompson Ranch (Students attended Parkview for 1 year)
- Grids 147C & 147D – 259 Students from Western Peaks to Cimarron Springs (Students attended Western Peaks 1 year)
- Grid 155D – 169 Students from Cimarron Springs to #18
- Grid 155B – 277 Students from Western Peaks to #18

- Total Students Affected – 2,031
- Total Students Affected by new schools - 856



Potential Boundaries SY 2008-09

- UnAssigned
- 1-Dysart
- 2-El Mirage
- 3-Luke
- 4-Surprise
- 5-Kingswood
- 6-West Point
- 7-Countryside
- 8-Ashton Ranch
- 9-Cimarron Springs
- 10-Marley Park
- 11-Thompson Ranch
- 12-Sunset Hills
- 13-Rancho Gabriela
- 14-Sonoran Heights
- 15-Western Peak
- 16-Parkview
- 17-Elementary # 17
- 18-Elementary # 18
- 19-Elementary #19

